

# City Campus

*How to  
Find Us*



## Bradford Facts

- Bradford is the world's first UNESCO City of Film
- Bradford is one of the largest cities in the UK
- Artist David Hockney was born in Bradford in 1937 - his art collections can be viewed at the David Hockney Gallery in Cartwright Hall in Bradford, and in the 1853 Gallery in nearby Saltaire
- The National Science and Media Museum in Bradford is one of the most visited museum attractions outside London
- Composer Frederick Delius was born in Bradford in 1862
- The writer and philanthropist J B Priestley was from Bradford. Famous works include 'An Inspector Calls' and 'When We Are Married'
- Bradford has been voted Curry Capital of Britain in 2011, 2012, 2013, 2014, 2015 and 2016

University of Bradford, Richmond Road,  
Bradford, West Yorkshire, BD7 1DP

T: 0800 073 1225 (0300 456 2666 from mobiles)

E: [enquiries@bradford.ac.uk](mailto:enquiries@bradford.ac.uk)

## Travelling to the City Campus

We want to make your visit to the University of Bradford as sustainable as possible. We have many IT solutions in place to effectively communicate remotely. If your journey is essential then there are a number of ways to travel in a sustainable way. Visit [www.bradford.ac.uk/smart-travel](http://www.bradford.ac.uk/smart-travel)



### Public Transport - by Train, Coach or Bus

We are conveniently located in the centre of England and you can get here from Edinburgh, London or Bristol within 4 hours. There are good rail links to Bradford Forster Square and Bradford Interchange and good coach services to and from Bradford Interchange. From there you can take buses 576 Bradford-Halifax which leave at regular intervals and pass the City Campus, taking 5 minutes. To check current bus timetables please see [www.wymetro.com](http://www.wymetro.com)



### Cycling

We have showers and a secure cycle store for your use and convenience. To access these facilities you will need to visit the main reception in the Richmond Building on arrival - see [www.bradford.ac.uk/smart-travel/cycling](http://www.bradford.ac.uk/smart-travel/cycling). You can plan your route by visiting [www.cyclestreets.net/](http://www.cyclestreets.net/)



### Walking

It only takes around 15 minutes to walk from the city centre, though it is partly uphill! From Bradford Interchange walk down the hill towards City Hall, then turn left past City Hall. From Forster Square station, walk past the "Fibres" sculpture onto Cheapside, then along Market Street towards City Hall. Walk through Centenary Square and City Park and continue towards the Alhambra Theatre. Turn right up Great Horton Road just before the Alhambra, and the University's City Campus is about 300 metres up this hill just beyond the College.



### By Car

Bradford is connected to the national motorway network via the M62 and M606. If you are travelling from the south, east or west of Bradford, you will probably find it most convenient to use the M62 and M606. If you are arriving from the north-west you will probably use the A629/A650 via Skipton and Keighley. From the north-east it is most convenient to use the A1 or A19, and reach Bradford via the A59 and then the A658 south of Harrogate.

Many road signs on the major routes into the city have the route to the University indicated by a mortarboard symbol.



### By Air

There are direct regular air services into Leeds Bradford Airport (7 miles/11 km from the University's City Campus) from various cities around the UK, Ireland and Europe. From the Airport a half-hourly bus service operates into Bradford, or alternatively taxis are usually available.

Many internal and international flights can be also be made into Manchester Airport which is about 50 miles/80 km south-west of Bradford.

## Travelling to our Emm Lane Campus site

A daytime bus service (term-time only) links the City Campus to the Emm Lane Campus. For a map and directions to our Emm Lane Campus, please visit: [www.bradford.ac.uk/maps](http://www.bradford.ac.uk/maps)

Please check [www.wymetro.com](http://www.wymetro.com) for up-to-date bus and train information  
Current as at October 2017

Produced by the Marketing Department, University of Bradford  
Print Production: Inprint and Design, University of Bradford  
2500/10/2017

# University of Bradford

## City Campus

1

### Richmond Building

- Admissions (MyBradford)
- Alumni and Development
- Archaeological & Forensic Sciences
- Atrium Restaurant
- Biomedical Sciences
- Chemistry
- Clinical Sciences
- Computer Clusters
- Course Enquiries (MyBradford)
- Engagement, Events & Partnerships
- Fees and Bursaries (MyBradford)
- Finance (Cashiers) (MyBradford)
- Great & Small Halls
- Integrated Life Sciences Learning Centre
- International Student Advice (MyBradford)
- International Student Centre (Room 101)
- MyBradford help point
- Pharmacy
- Psychology
- Recruitment and Outreach (MyBradford)
- Research & Knowledge Transfer Support
- Social Work and Social Care
- Sociology and Criminology
- Student Registry Services (MyBradford)
- Student Support Centre (MyBradford)

2

### Atrium, Richmond Building

- Blackwell's University Bookshop
- Just: Shop
- Reception and Security (24 hours)
- Starbucks Coffee Bar and Wrapchic
- Unipol Accommodation Bureau

3

### Richmond Building Workshop Block

- Biomedical Engineering and Clinical Technology labs
- Electronics and Electrical Engineering labs
- Inprint + Design
- Polymer Micro & Nano Technology Centre (Polymer MNT)
- Student Print (Inprint + Design)

4

### ICT Building

- Institute of Cancer Therapeutics

5

### Norcroft Building and Norcroft Centre

- Conference Centre
- Pharmaceutical Innovation CIC
- Centre for Chemical and Structural Analysis

6

### The Green

- Accommodation Office (The Orchard)
- Launderette
- Student Accommodation

7

### Horton A Building

- Health Studies
- MyBradford help point
- Starbucks Coffee Bar

8

### Horton D Building

- Specialist Computer labs
- Pen-Testing Lab
- TV Production Studio
- Digital Arts and Editing Suites
- Chroma Key Studio
- Motion Capture Suite
- MyBradford help point
- The Barn Lecture Theatre

9

### Chesham B Building

- Chemical Engineering labs
- Gallery II
- Grumpy Mule Coffee Bar, Galley II
- Academic Skills Advice
- Language Centre

10

### Chesham C Building

- Civil & Structural Engineering labs
- Mechanical Engineering labs
- Computer suites
- Tasmin Little Music Centre

11

### Student Central and J B Priestley Building

- Bars on Campus
- Career and Employability Services
- Computer Clusters
- Costa Coffee
- Counselling Service
- Disability Service
- Faith Advisers
- Grumpy Mule coffee pod
- IT Services
- Library
- Shop
- Students' Union & Services

12

### Sports and Amenities and Carlton Building

- Multi-purpose games area/ All-weather pitches
- Unique: Fitness & Lifestyle
- Postgraduate Research Centre (Carlton Building)
- Prayer Room (Carlton Building)

13

### Pemberton Building

- Peace Studies and International Development
- MyBradford help point

14

### Ashfield Building

- Social Sciences Research Offices

15

### Phoenix Building South West

- DHEZ Academic (Digital Health Enterprise Zone), incorporating:
  - Technology Smart House
  - Pathology Lab
  - Phlebotomy Suite
  - Public clinics:
    - Medicines Advice Hub
    - Physiotherapy and Sport Rehabilitation Clinic
    - Eye Clinic
- Optometry

16

### Phoenix Building North East

- Estates and Facilities
- Theatre in the Mill

17

### The Bright Building

- re:centre (Education and Sustainable Development Centre)

18

### The Cavendish Building

- The STEM Centre (Science, Technology, Engineering and Maths)

19

### Cobden Building

- Crime Scene Facility

20

### Peace Garden

### Catering Outlets

- Atrium Restaurant, Richmond Building
- Costa Coffee, Student Central Building
- Grumpy Mule Coffee Bar, Gallery II, Chesham Building
- Grumpy Mule coffee pod, Library
- Starbucks Coffee Bar and Wrapchic, Richmond Building Atrium
- Starbucks Coffee Bar, Horton A Building







### Laisteridge Lane Site (not shown)

- Bradford Student Health Service
- Nursery
- All-weather pitches

### Off-Site Amenities

- Post Office, Mannville Terrace

**SYMBOLS KEY**

-  Main entrances
-  Bus stops
-  Bus stops for the number A99 bus to the Emm Lane Campus
-  Reception
-  Controlled parking areas (permit holders only)
  - P<sup>1</sup> Longside A Car Park
  - P<sup>2</sup> Longside B Car Park
  - P<sup>3</sup> Shearbridge Green Car Park
  - P<sup>4</sup> Chesham/Horton Car Park
  - P<sup>5</sup> Tumbling Hill Street Car Park
  - P<sup>6</sup> Carlton Car Park
  - P<sup>7</sup> Senior Management Car Park
-  Visitor car parking only. Visitors must display a visitor parking permit in their car, which they can obtain from Richmond Building reception.
  - Main roads only shown
  - Map not to scale



5 minutes' walk to the Bradford Student Health Service

Sat Nav Postcode **BD7 1AZ**



10 minutes' walk from the City Campus to the City Centre

# Car Parks



## Recommended City Centre Car Parks\*

Car Park	Post Code**	No. of Spaces
1 Sharpe Street	BD5 0QJ	98
2 Radwell Drive	BD5 0QP	105
3 Britannia Street	BD5 0DW	62
4 Hall Ings	BD1 5SD	526
5 Crown Court	BD1 1JA	150
6 Leisure Exchange	BD1 5LD	996
7 The Broadway	BD1 1JR	
8 Kirkgate Shopping Centre	BD1 1TQ	650
9 Southgate	BD1 2AP	432

\* All within a 20-minute walk to/from the University  
 \*\* May be compliant with Satellite Navigation

## Visitor Car Parking

**Where to park - Visitor and local car parks**  
 Visitors arriving at the University City Campus can use the first-come first-served visitors' car park adjacent to the Richmond Building. This can be accessed from the University entrance on Great Horton Road. Once in this facility, a car parking permit must be displayed clearly in your vehicle and can be obtained from the Richmond Building reception on arrival. If this facility is full, please use one of the nearby car parks or parking available in the local streets.

The map opposite highlights the locations of other car parks† within easy reach of the City Campus. If parking in the streets, please be respectful of local residents.